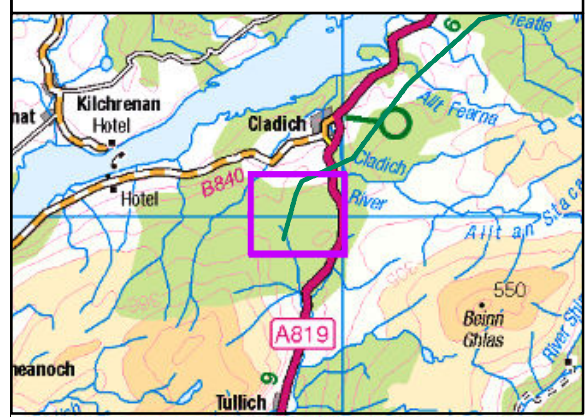


Legend

- Proposed OHL Towers
- Indicative Proposed Alignment
- Access Tracks - Existing Upgrade
- Access Tracks - New Stone Permanent
- Access Tracks - New Stone Temporary
- Watercourse
- Waterbody
- Proposed or Existing Watercourse Crossing

Survey Point

- Watercourse



Reproduced by permission of Ordnance Survey on behalf of HMSO.
Crown copyright and database right 2022 all rights reserved.
Ordnance Survey Licence number EL273236.

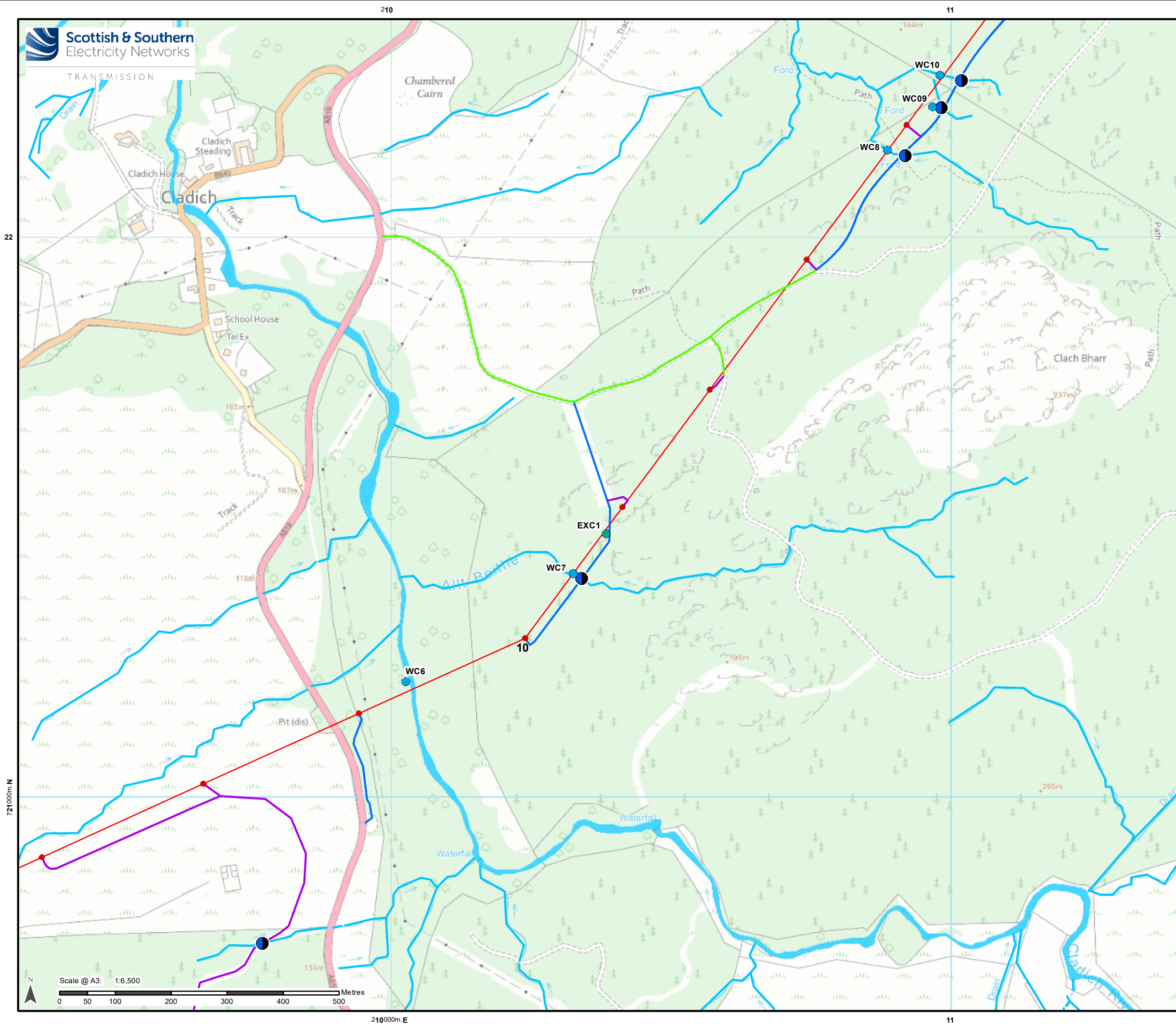
Project No: LT000029
Project: 1700003673

Title:
Creagh Dhubh to Dalmally 275 kV Connection

Figure 10.4.1a:
Proposed Development with Watercourse Crossings

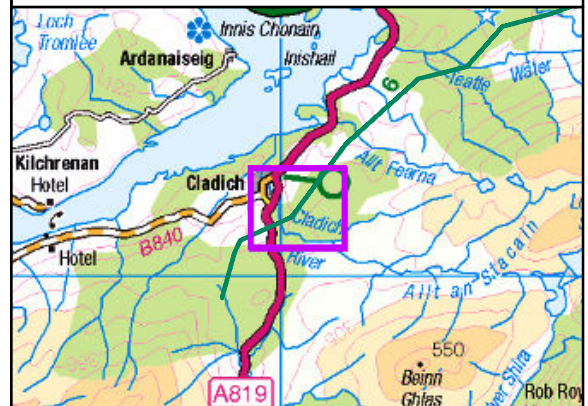
Drawn by: AB Date: 04/05/2022

Drawing: Fig10.1.2_ProposedDev_WatercourseCrossings_A



Legend

- Proposed OHL Towers
 - Indicative Proposed Alignment
 - Access Tracks - Existing Upgrade
 - Access Tracks - New Stone Permanent
 - Access Tracks - New Stone Temporary
 - Watercourse
 - Waterbody
 - Proposed or Existing Watercourse Crossing
- Survey Point**
- Watercourse
 - Existing watercourse crossing



Reproduced by permission of Ordnance Survey on behalf of HMSO.
Crown copyright and database right 2022 all rights reserved.
Ordnance Survey Licence number EL273236.

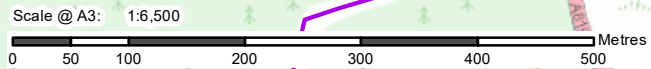
Project No: LT000029
Project: 1700003673

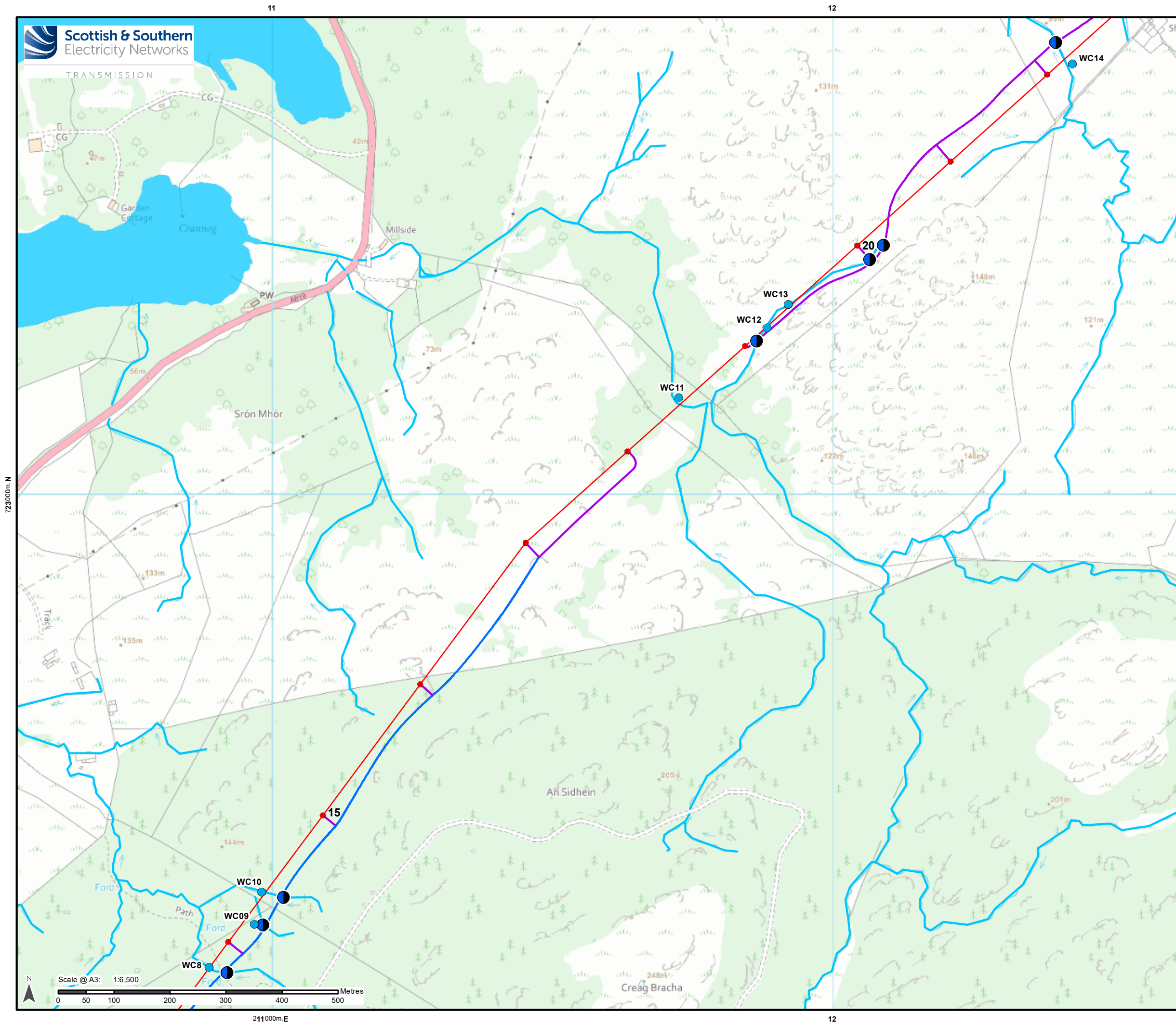
Title:
Creag Dhubb to Dalmally 275 kV Connection

Figure 10.4.1b:
Proposed Development with Watercourse Crossings

Drawn by: AB Date: 04/05/2022

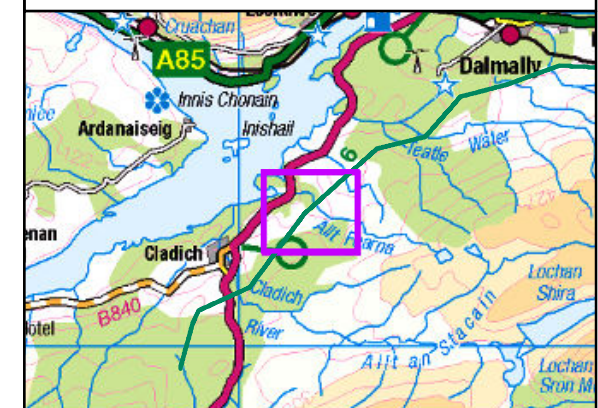
Drawing: Fig10.1.2_ProposedDev_WatercourseCrossings_A





Legend

- Proposed OHL Towers
 - Indicative Proposed Alignment
 - Access Tracks - New Stone Permanent
 - Access Tracks - New Stone Temporary
 - Watercourse
 - Waterbody
 - Proposed or Existing Watercourse Crossing
- Survey Point**
- Watercourse



Reproduced by permission of Ordnance Survey on behalf of HMSO.
Crown copyright and database right 2022 all rights reserved.
Ordnance Survey Licence number EL273236.

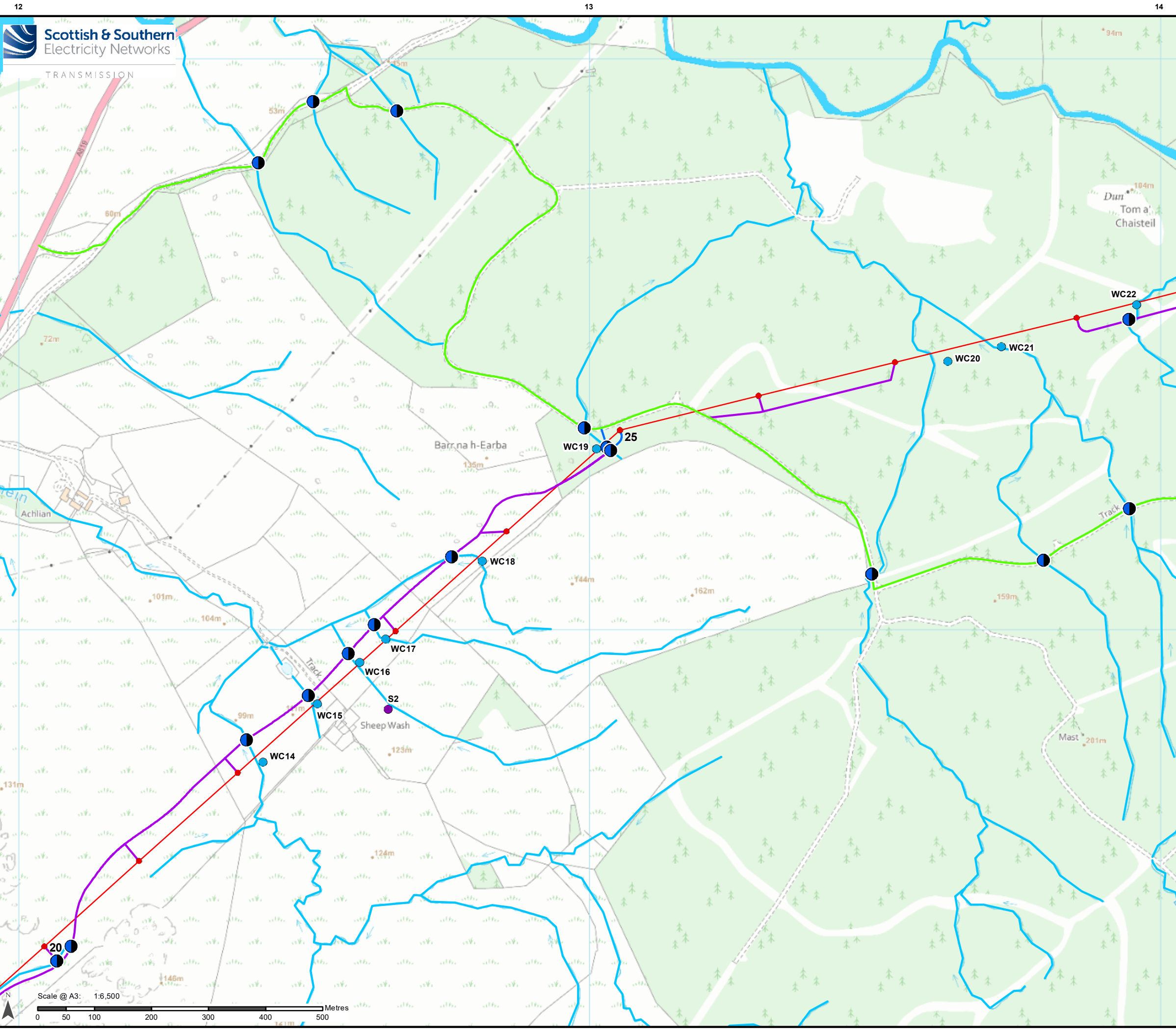
Project No: LT000029
Project: 1700003673

Title:
Creag Dhubh to Dalmally 275 kV Connection

Figure 10.4.1c:
Proposed Development with Watercourse Crossings

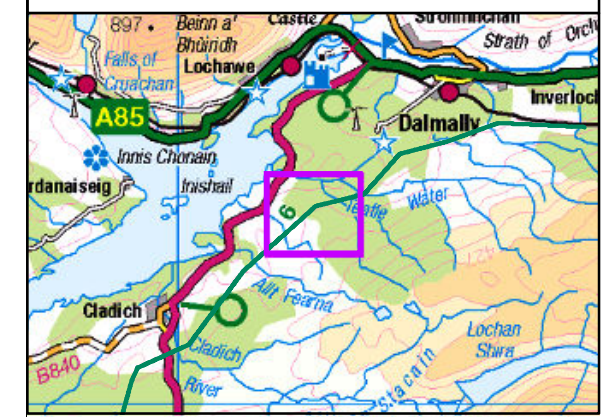
Drawn by: AB Date: 04/05/2022

Drawing: Fig10.1.2_ProposedDev_WatercourseCrossings_A



Legend

- Proposed OHL Towers
 - Indicative Proposed Alignment
 - Access Tracks - Existing Upgrade
 - Access Tracks - New Stone Permanent
 - Access Tracks - New Stone Temporary
 - Watercourse
 - Waterbody
 - Proposed or Existing Watercourse Crossing
- Survey Point**
- Watercourse
 - Potential private water supply



Reproduced by permission of Ordnance Survey on behalf of HMSO. Crown copyright and database right 2022 all rights reserved. Ordnance Survey Licence number EL273236.

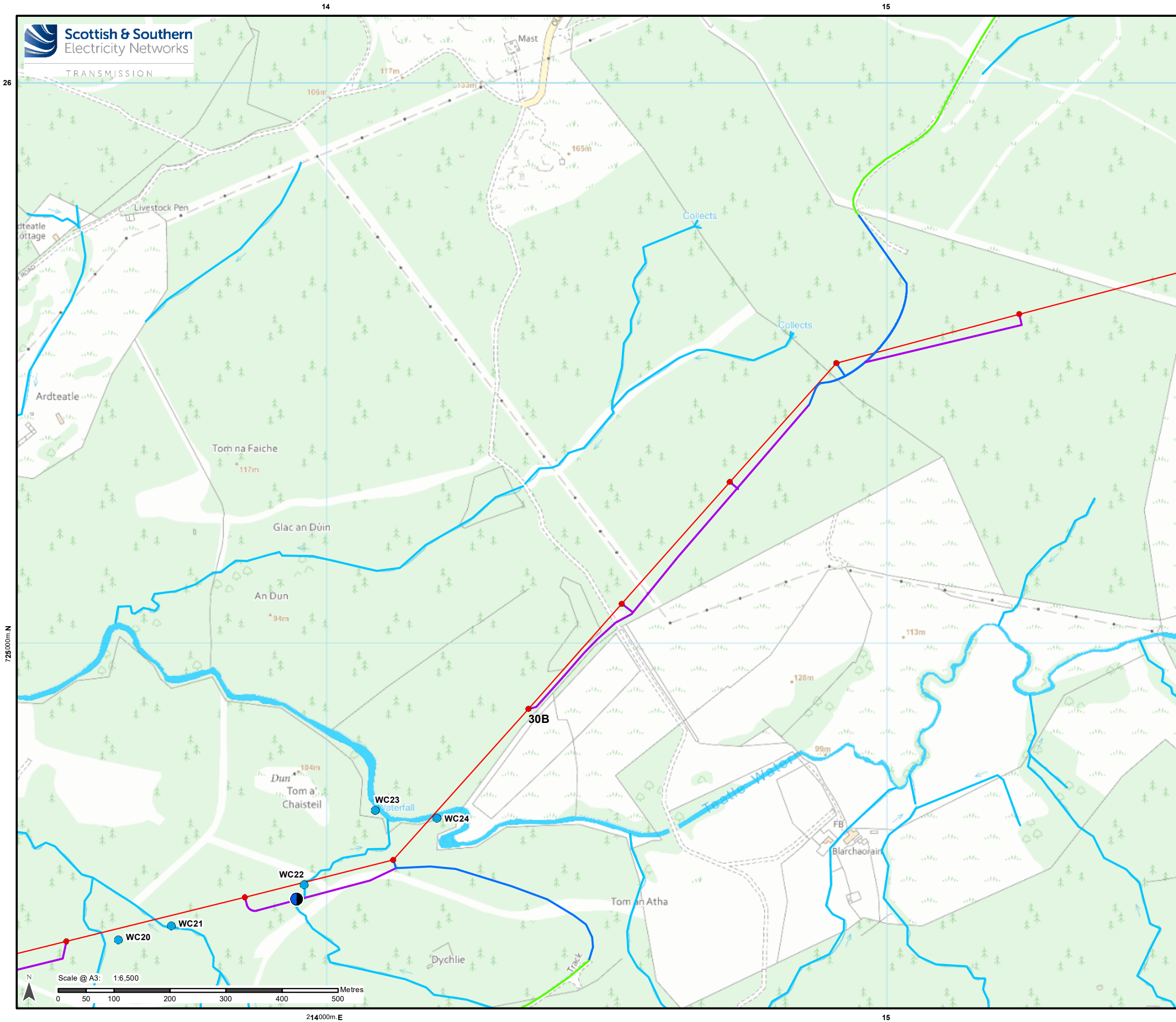
Project No: LT000029
Project: 1700003673

Title:
Creag Dhubb to Dalmally 275 kV Connection

Figure 10.4.1d:
Proposed Development with Watercourse Crossings

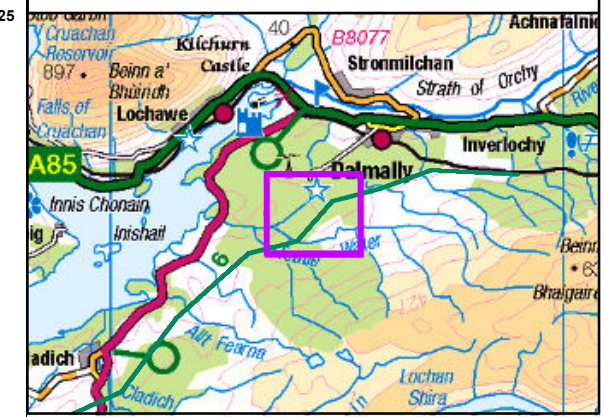
Drawn by: AB Date: 04/05/2022

Drawing: Fig10.1.2_ProposedDev_WatercourseCrossings_A



Legend

- Proposed OHL Towers
 - Indicative Proposed Alignment
 - Access Tracks - Existing Upgrade
 - Access Tracks - New Stone Permanent
 - Access Tracks - New Stone Temporary
 - Watercourse
 - Waterbody
 - Proposed or Existing Watercourse Crossing
- Survey Point**
- Watercourse



Reproduced by permission of Ordnance Survey on behalf of HMSO.
Crown copyright and database right 2022 all rights reserved.
Ordnance Survey Licence number EL273236.

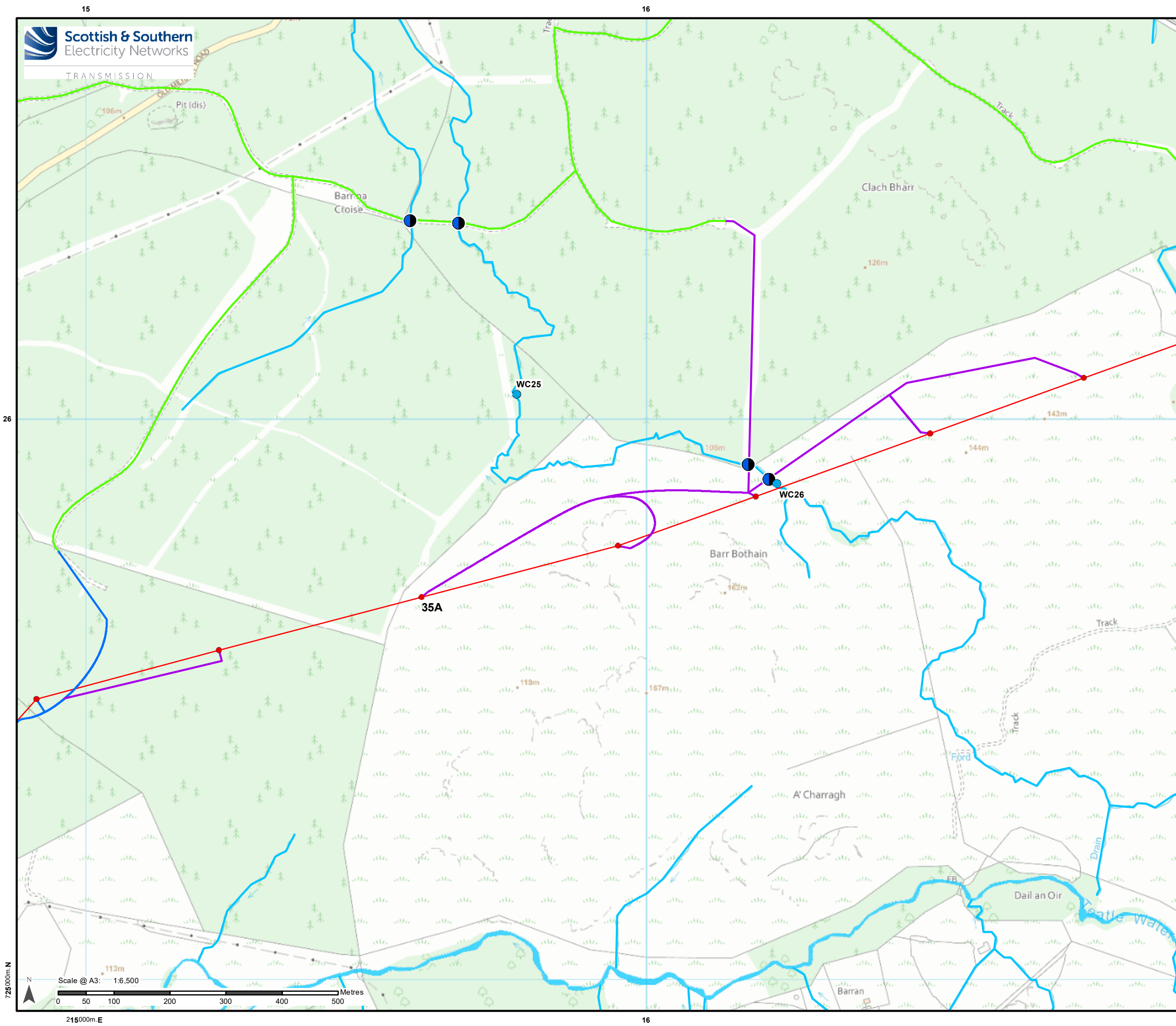
Project No: LT000029
Project: 1700003673

Title:
Creag Dhubh to Dalmally 275 kV Connection

Figure 10.4.1e:
Proposed Development with Watercourse Crossings

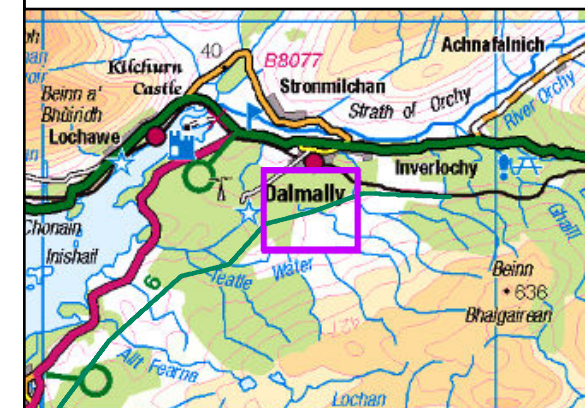
Drawn by: AB Date: 04/05/2022

Drawing: Fig10.1.2_ProposedDev_WatercourseCrossings_A



Legend

- Proposed OHL Towers
- Indicative Proposed Alignment
- Access Tracks - Existing Upgrade
- Access Tracks - New Stone Permanent
- Access Tracks - New Stone Temporary
- Watercourse
- Waterbody
- Proposed or Existing Watercourse Crossing
- Survey Point**
- Watercourse



Reproduced by permission of Ordnance Survey on behalf of HMSO.
Crown copyright and database right 2022 all rights reserved.
Ordnance Survey Licence number EL273236.

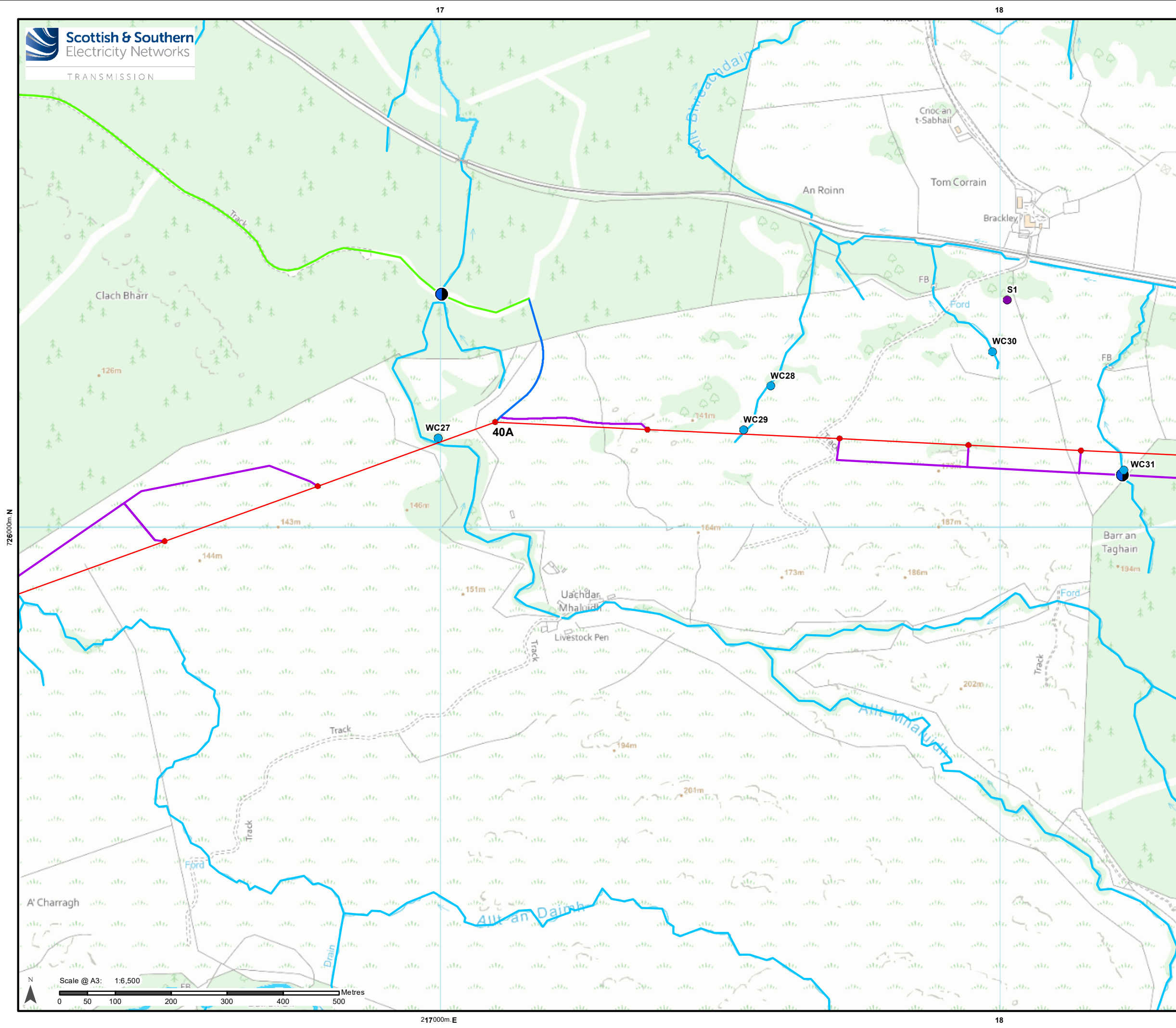
Project No: LT000029
Project: 1700003673

Title:
Creag Dhubb to Dalmally 275 kV Connection

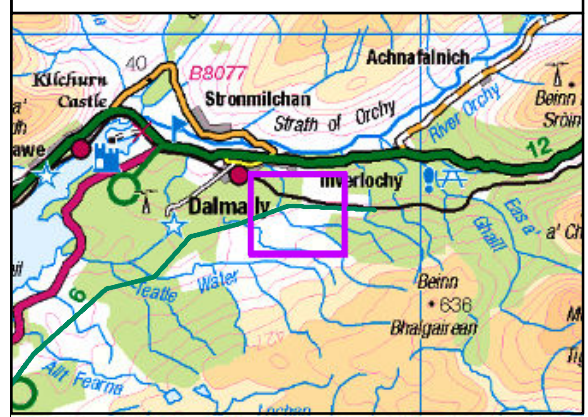
Figure 10.4.1f:
Proposed Development with Watercourse Crossings

Drawn by: AB Date: 04/05/2022

Drawing: Fig10.1.2_ProposedDev_WatercourseCrossings_A



- ### Legend
- Proposed OHL Towers
 - Indicative Proposed Alignment
 - Access Tracks - Existing Upgrade
 - Access Tracks - New Stone Permanent
 - Access Tracks - New Stone Temporary
 - Watercourse
 - Waterbody
 - Proposed or Existing Watercourse Crossing
- ### Survey Point
- Watercourse
 - Potential private water supply



Reproduced by permission of Ordnance Survey on behalf of HMSO.
Crown copyright and database right 2022 all rights reserved.
Ordnance Survey Licence number EL273236.

Project No: LT000029
Project: 1700003673

Title:
Creag Dhubb to Dalmaiv 275 kV Connection

Figure 10.4.1g:
Proposed Development with Watercourse Crossings

Drawn by: AB Date: 04/05/2022

Drawing: Fig10.1.2_ProposedDev_WatercourseCrossings_A

726000m N

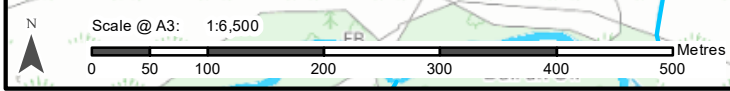
17

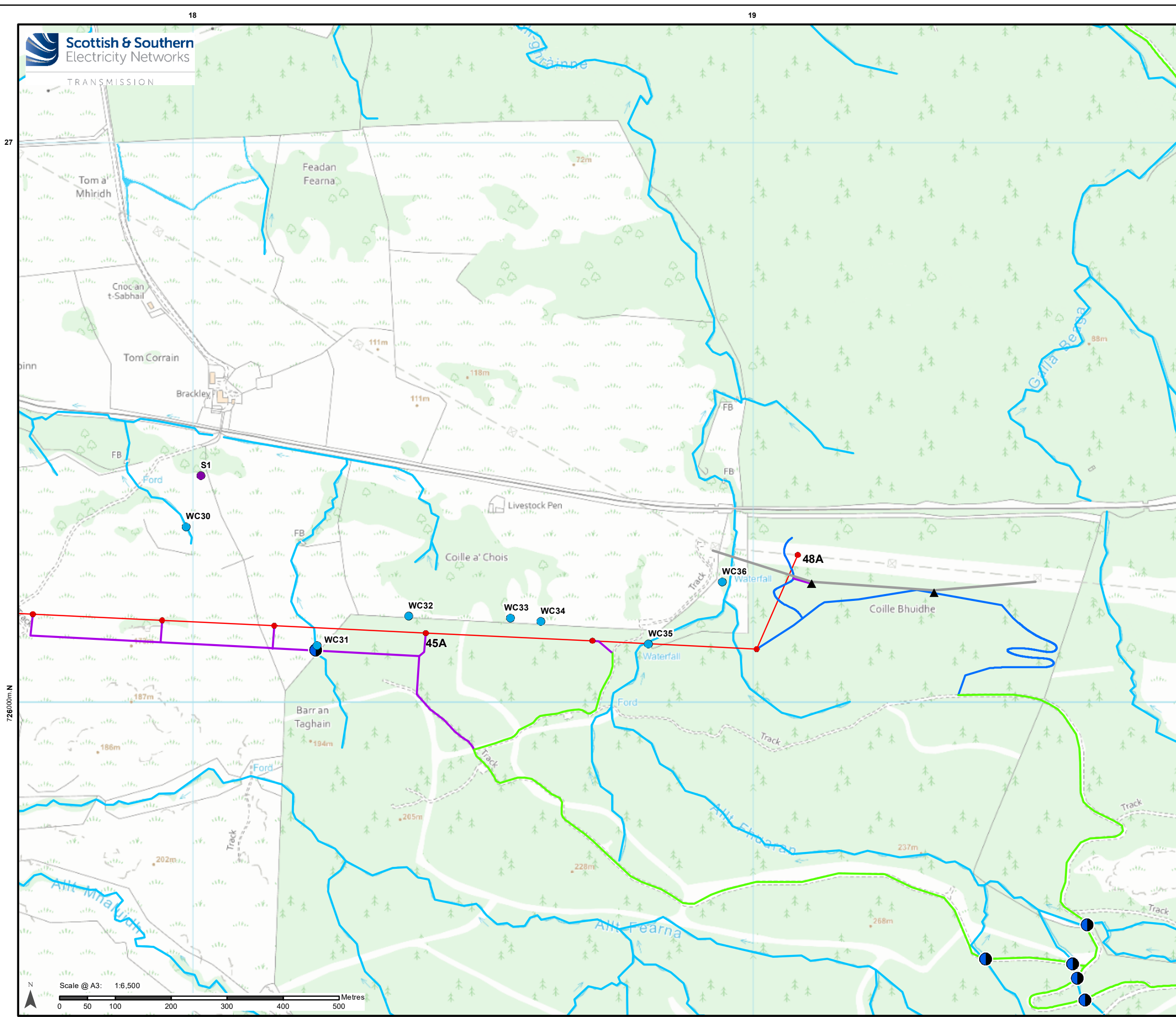
18

26

217000m E

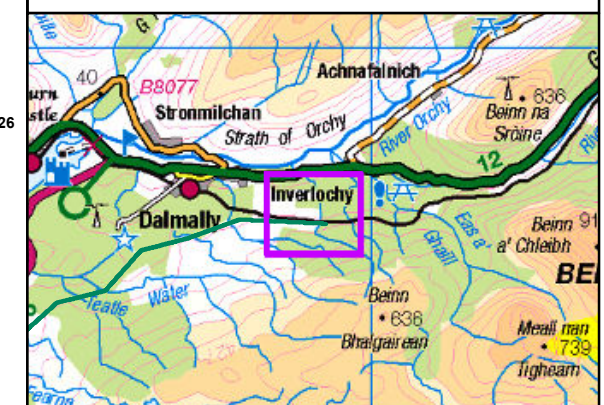
18





Legend

- Proposed OHL Towers
 - Indicative Proposed Alignment
 - Access Tracks - Existing Upgrade
 - Access Tracks - New Stone Permanent
 - Access Tracks - New Stone Temporary
 - ▲ SPEN Temporary Diversion Towers
 - SPEN Temporary Diversion OHL
 - Watercourse
 - Waterbody
 - Proposed or Existing Watercourse Crossing
- Survey Point**
- Watercourse
 - Potential private water supply



Reproduced by permission of Ordnance Survey on behalf of HMSO.
Crown copyright and database right 2022 all rights reserved.
Ordnance Survey Licence number EL273236.

Project No: LT000029
Project: 1700003673

Title:
Creag Dhubb to Dalmally 275 kV Connection

Figure 10.4.1h:
Proposed Development with Watercourse Crossings

Drawn by: AB Date: 04/05/2022

Drawing: Fig10.1.2_ProposedDev_WatercourseCrossings_A

